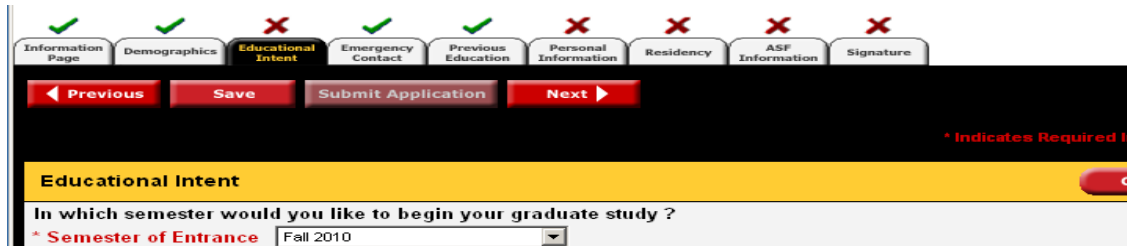


Applying for Master Professional Studies in Geospatial Information Sciences (MPGS)

On the Educational Intent Tab of the online application:

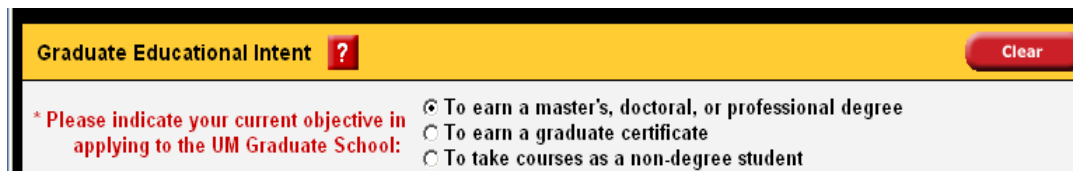
1. Select Semester of Entrance from the drop down menu.



The screenshot shows the top navigation bar of the application with tabs for Information Page, Demographics, Educational Intent, Emergency Contact, Previous Education, Personal Information, Residency, ASF Information, and Signature. The Educational Intent tab is active and highlighted in yellow. Below the navigation bar, there are buttons for Previous, Save, Submit Application, and Next. The main content area is titled "Educational Intent" and contains the question "In which semester would you like to begin your graduate study?" with a dropdown menu set to "Fall 2010". A red asterisk indicates that this field is required.

2. Select objective:

Select “To earn a master’s, doctoral, or professional degree” radio button.



The screenshot shows the "Graduate Educational Intent" section with a yellow header and a red question mark icon. A "Clear" button is visible in the top right corner. The main content area contains the instruction "* Please indicate your current objective in applying to the UM Graduate School:" followed by three radio button options: "To earn a master’s, doctoral, or professional degree" (which is selected), "To earn a graduate certificate", and "To take courses as a non-degree student".

3. Select Program of Study:

For the masters program, select “M. Prof. Studies: Geospatial Information Sciences – MPGS” from the drop down menu.

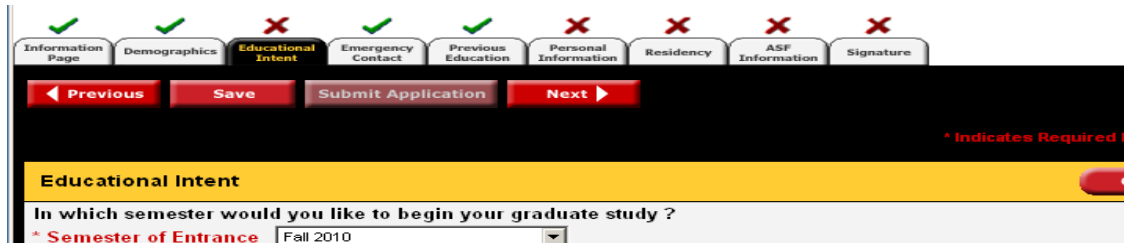


The screenshot shows the "To which graduate program / major would you like to apply?" section. It features a dropdown menu with "M.Prof.Studies: Geospatial Information Sciences - MPGS" selected. A red asterisk indicates that this field is required. Below the dropdown menu is a red magnifying glass icon and the text "Search for Program of Study".

Applying for Graduate Certificate in Geospatial Information Sciences (Z035)

On the Educational Intent Tab of the online application:

1. Select Semester of Entrance from the drop down menu.



Information Page ✓ Demographics ✓ Educational Intent ✗ Emergency Contact ✓ Previous Education ✓ Personal Information ✗ Residency ✗ ASF Information ✗ Signature ✗

← Previous Save Submit Application Next →

* Indicates Required In

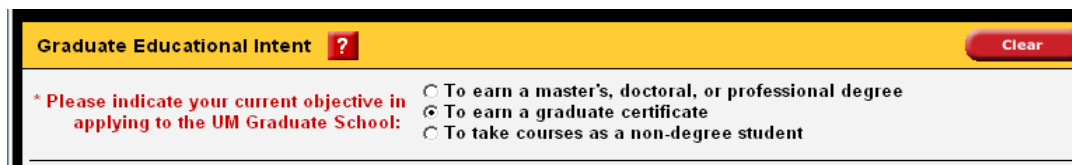
Educational Intent

In which semester would you like to begin your graduate study ?

* Semester of Entrance Fall 2010

2. Select objective:

Select “To earn a graduate certificate” radio button.



Graduate Educational Intent ? Clear

* Please indicate your current objective in applying to the UM Graduate School:

To earn a master's, doctoral, or professional degree

To earn a graduate certificate

To take courses as a non-degree student

3. Select Program of Study:

For the certificate program, select “Prof Studies – Geospatial Info Sciences – Z035” from the drop down menu.



To which graduate program / major would you like to apply?

* Program of Study Prof Studies-Geospatial Info Sciences - Z035

🔍 Search for Program of Study